





1 inch = 490 feet

THE HONORABLE ROGER A. SUGGS, CFA, AAS, CCF
CLAY COUNTY PROPERTY APPRAISER
State-Certified General Real Estate Appraiser RZ2771

GENERATED BY THE GIS DEPARTMENT 04/13/2016
This graphic representation of ownership does not constitute a Survey. This composite was created from the most authentic information available for use in the Property Appraisers Office. This office does not assume responsibility for errors or omissions.

Penney Farms - Tax District 005 Clay County, Florida



-  Municipal Boundary
-  Penney Farms - 005
-  Parcel Lines

