




Legend

-  Municipal Boundary
-  Parcel Lines
-  004 Orange Park



Orange Park - Tax District - 004

Clay County, Florida

The Honorable Roger A. Suggs, CFA, AAS, CCF
 Clay County Property Appraiser
 State-Certified General Real Estate Appraiser RZ2771

GENERATED BY THE GIS DEPARTMENT

This graphic representation of ownership does not constitute a Survey.
 This composite was created from the most authentic information
 available for use in the Property Appraisers Office. This office does not
 assume responsibility for errors or omissions.