


	Municipal Boundary
	Keystone Heights - 003
	Keystone Heights - 007
	Parcel Lines



1 inch = 1,333 feet

Keystone Heights -Tax District - 003 & 007 Clay County, Florida

The Honorable Roger A. Suggs, CFA, AAS, CCF
Clay County Property Appraiser
State-Certified General Real Estate Appraiser RZ2771

GENERATED BY THE GIS DEPARTMENT

This graphic representation of ownership does not constitute a Survey.
This composite was created from the most authentic information
available for use in the Property Appraisers Office. This office does not
assume responsibility for errors or omissions.