




Legend

-  Municipal Boundary
-  Tax District - 002
-  Parcel Lines



Green Cove Springs Tax District - 002

The Honorable Roger A. Suggs, CFA, AAS, CCF
Clay County Property Appraiser
State-Certified General Real Estate Appraiser RZ2771

GENERATED BY THE GIS DEPARTMENT 04/13/2016

This graphic representation of ownership does not constitute a Survey.
This composite was created from the most authentic information
available for use in the Property Appraisers Office. This office does not
assume responsibility for errors or omissions.